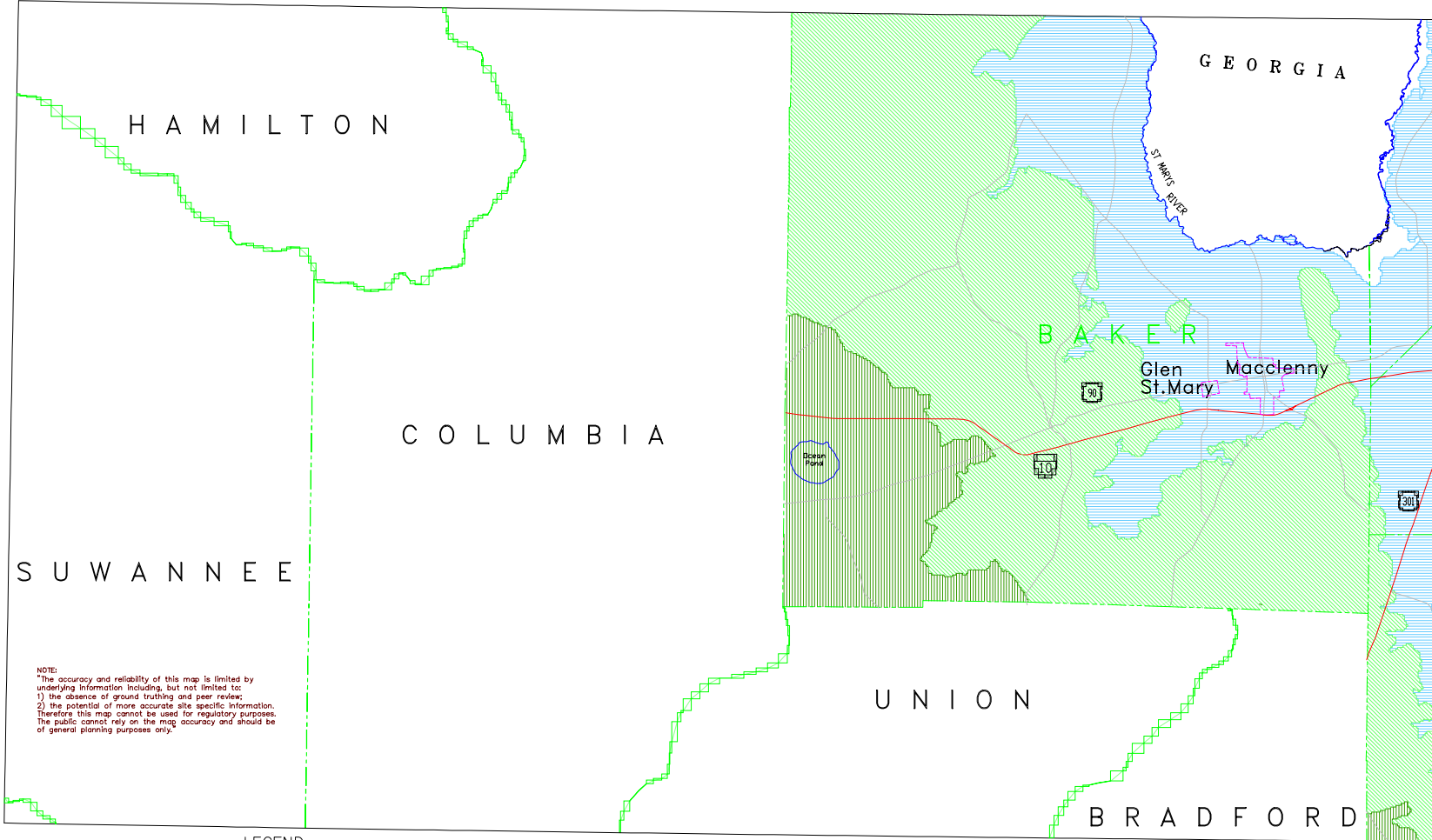


MAP 4.9 Floridan Aquifer Recharge Areas - Baker Area

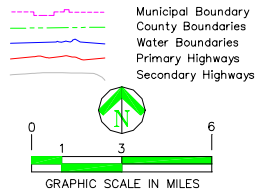
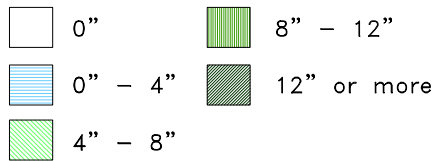
NORTHEAST FLORIDA NATURAL RESOURCE AREAS OF REGIONAL SIGNIFICANCE



NOTE:
 *The accuracy and reliability of this map is limited by underlying information including, but not limited to:
 1) the absence of ground truthing and peer review;
 2) the potential of more accurate site specific information.
 Therefore this map cannot be used for regulatory purposes. The public cannot rely on the map accuracy and should be of general planning purposes only.

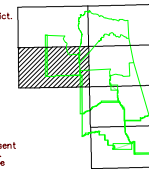
LEGEND

FLORIDAN AQUIFER RECHARGE AREAS
 (Inches per year)
 SCALE: 1:100,000



SOURCE:
 District Water Management Plan, St. Johns River Water Management District, Palatka, Florida, March 1995, Page 52.

NOTE:
 For planning purposes only. This map has been prepared as part of a strategic regional planning program and should be used only in conjunction with the goals and policies of the NORTHEAST FLORIDA STRATEGIC REGIONAL POLICY PLAN. It is inappropriate to use this map for development proposals or permit reviews. The information does not, nor should be interpreted to represent the jurisdictional limits of any federal, state or local regulatory program. The delineation of resources on this map is not intended to establish the future geographical scope of such programs.



Map Prepared by
NORTHEAST FLORIDA REGIONAL PLANNING COUNCIL
 July 10, 1997

FILE: SRPP\RECHBAK