



# STRATEGIC DIRECTIONS

## A STRATEGIC REGIONAL POLICY PLAN FOR NORTHEAST FLORIDA

Rule 29D-7  
Adopted July 10, 1997

**NORTHEAST FLORIDA REGIONAL PLANNING COUNCIL**

9143 Philips Highway, Suite 350 Jacksonville, Florida 32256

(904) 363-6350 Suncom 874-6350 • FAX (904) 363-6356 Suncom Fax 874-6356  
Web Site: [www.nefrpc.org](http://www.nefrpc.org) Email: [nefrpc@nefrpc.org](mailto:nefrpc@nefrpc.org)

# Northeast Florida Regional Planning Council

## Board Members

(as of July 10, 1997)

### Baker County

Ginger Barber  
Alex Robinson  
Hugh Fish, Jr.

### Clay County

Bill Basford  
Earl Harrington  
James Hawkinson  
Lenore McCullagh  
Pat McGovern

### Duval County

Betty Burney  
Richard Kravitz  
Alberta Hipps  
Marvin Godbold, Jr  
Meyer Soforenko

### Flagler County

Michael DesParte  
Joann King  
Mary Ann RuzECKi  
Sam Trivett

### Nassau County

Nick Deonas  
Chris Kirkland  
Harry Halley  
Danny Johnson

### Putnam County

Charles "Skeet" Alford  
Linda Owens/Myers  
Howard Grisham

### St. Johns County

David Bruner  
Harry Waldron  
Mark Alexander  
Joann Cody  
Tom Rivers

### Ex-Officio

### Non-voting Members

Ernest Frey  
Aage Schroder, III

## Administrative Staff and Planners (as of July 10, 1997)

**Executive Director:** Brian D. Teeple, A.I.C.P.

Jeff Alexander

Barbara Barsh

Trish Dill, A.I.C.P.

**Director of Planning:** Mike Brown

Wayne Dyess

Walter Fitzwater

Stephen Jones, A.I.C.P.

Ed Lehman












Dawn Montgomery, A.I.C.P.

Gus Rappold



THE NORTHEAST REGIONAL PLANNING COUNCIL, formed in 1977, is an association of seven county governments working together to develop a regional perspective toward orderly and balanced growth and community development that will enhance the quality of life of residents in the regional community while protecting the environment.

# CONTENTS

	EXECUTIVE SUMMARY .....	i
	INTRODUCTION .....	ix
	Element 1 — AFFORDABLE HOUSING .....	1
	Element 2 — ECONOMIC DEVELOPMENT .....	23
	Element 3 — EMERGENCY PREPAREDNESS .....	49
	Element 4 — NATURAL RESOURCES OF REGIONAL SIGNIFICANCE .....	79
	Element 5 — REGIONAL TRANSPORTATION .....	161
	COORDINATION OUTLINE .....	199
	GLOSSARY AND SOURCES .....	205
	APPENDICES .....	213
	A. Listed Species Habitat Descriptions .....	213
	B. Governor's Office Findings and Recommendations Report .....	229

## LIST OF MAPS

<b><u>EMERGENCY PREPAREDNESS</u></b>		Map 4.14	Flagler Area .....	139
Map 3.1	Evacuation Road Network .....		<i>Planning and Resource Management Areas</i>	
<b><u>NATURAL RESOURCES OF REGIONAL SIGNIFICANCE</u></b>		Map 4.15	Baker Area .....	141
Map 4.1	Northeast Florida Region Index .....	Map 4.16	NW Baker Area .....	143
Map 4.2	Strategic Species Sites .....	Map 4.17	Nassau Area .....	145
	<i>Surface Water</i>	Map 4.18	Duval Area .....	147
Map 4.3	Baker Area .....	Map 4.19	Clay Area .....	149
Map 4.4	NW Baker Area .....	Map 4.20	Flagler Area .....	151
Map 4.5	Nassau Area .....		<i>Coastal Management</i>	
Map 4.6	Duval Area .....	Map 4.21	Nassau Area .....	153
Map 4.7	Clay Area .....	Map 4.22	Duval Area .....	155
Map 4.8	Flagler Area .....	Map 4.23	Clay Area .....	157
	<i>Floridan Aquifer Recharge Areas</i>	Map 4.24	Flagler Area .....	159
Map 4.9	Baker Area .....	<b><u>REGIONAL TRANSPORTATION</u></b>		
Map 4.10	NW Baker Area .....	Map 5.1	1980-1990 Greatest Population	
Map 4.11	Nassau Area .....		Fluctuations by Census Tracts .....	167
Map 4.12	Duval Area .....	Map 5.2	Transportation Facilities of	
Map 4.13	Clay Area .....		Regional Significance .....	185

## LIST OF TABLES & FIGURES

<b>TABLES</b>		<b><u>NATURAL RESOURCES</u></b>	
<b><u>INTRODUCTION</u></b>		Table 4.1	Fresh Water Use in Northeast Florida
Intro.1	Regional Population Estimates and		by Type of Use 1994 (mgd) .....
	Projections by County .....	Table 4.2	Percentage Difference in Water
	xiii		Withdrawal by Source 1990-1994 .....
			85
<b><u>HOUSING</u></b>		<b><u>REGIONAL TRANSPORTATION</u></b>	
Table 1.1	Percent of Housholds Spending 35%	Table 5.1	Ten Fastest Growing Census
	of Income on Housing Cost .....		Tracts 1980-1990 .....
	4	Table 5.2	Ten Census Tracts Showing Greatest
Table 1.2	Regional Elderly Households with		Decrease 1980-1990 .....
	Income Below Poverty Level .....	Table 5.3	Journey To Work Flows 1990 .....
	6	Table 5.4	Average Persons and Employees
Table 1.3	Female-Headed-Household Families		per Household .....
	with Related Children .....	Table 5.5	Registered Vehicles per Population ...
	7	Table 5.6	Vehicle Miles Traveled (in 1,000s) ....
Table 1.4	Occupied Units with Substandard	Table 5.7	Northeast Florida Airports,
	Characteristics .....		Service Levels .....
	8	Table 5.8	Ports and Waterways .....
			189
<b><u>ECONOMIC DEVELOPMENT</u></b>		<b>FIGURES</b>	
Table 2.1	Population Growth 1980-1995 .....	<b><u>ECONOMIC DEVELOPMENT</u></b>	
Table 2.2	Demographics 1980-1993 .....	Figure 2.1	Unemployment Rates of North Florida
Table 2.3	Relative Price Level Index vs.		Counties and Florida .....
	Florida Price Index .....	Figure 2.2	Labor Force Projections to 2005 .....
	32	Figure 2.3	Percent Change in Employment
Table 2.4	Projected Change in Employment		from 1980-1990 .....
	Positions from 1990-2005 .....	Figure 2.4	Percent Change in Projected
	37		Employment from 1990-2005 .....
Table 2.5	Small Business Establishments and		36
	Employment, Businesses with less	<b><u>REGIONAL TRANSPORTATION</u></b>	
	than 50 Employees .....	Figure 5.1	Population of the Region .....
	39	Figure 5.2	Modes to Work, Jacksonville
<b><u>EMERGENCY PREPAREDNESS</u></b>			Urbanized Area .....
Table 3.1	Evacuation Route Capacities .....		170
	53-57		