



📍 40 East Adams St., Ste 320, Jacksonville, FL 32202
📞 Phone: (904)-279-0880
🌐 www.nefrc.org
✉ info@nefrc.org

BRINGING COMMUNITIES TOGETHER

Proudly serving the communities of Baker, Clay, Duval, Flagler, Nassau, Putnam, and St. Johns Counties

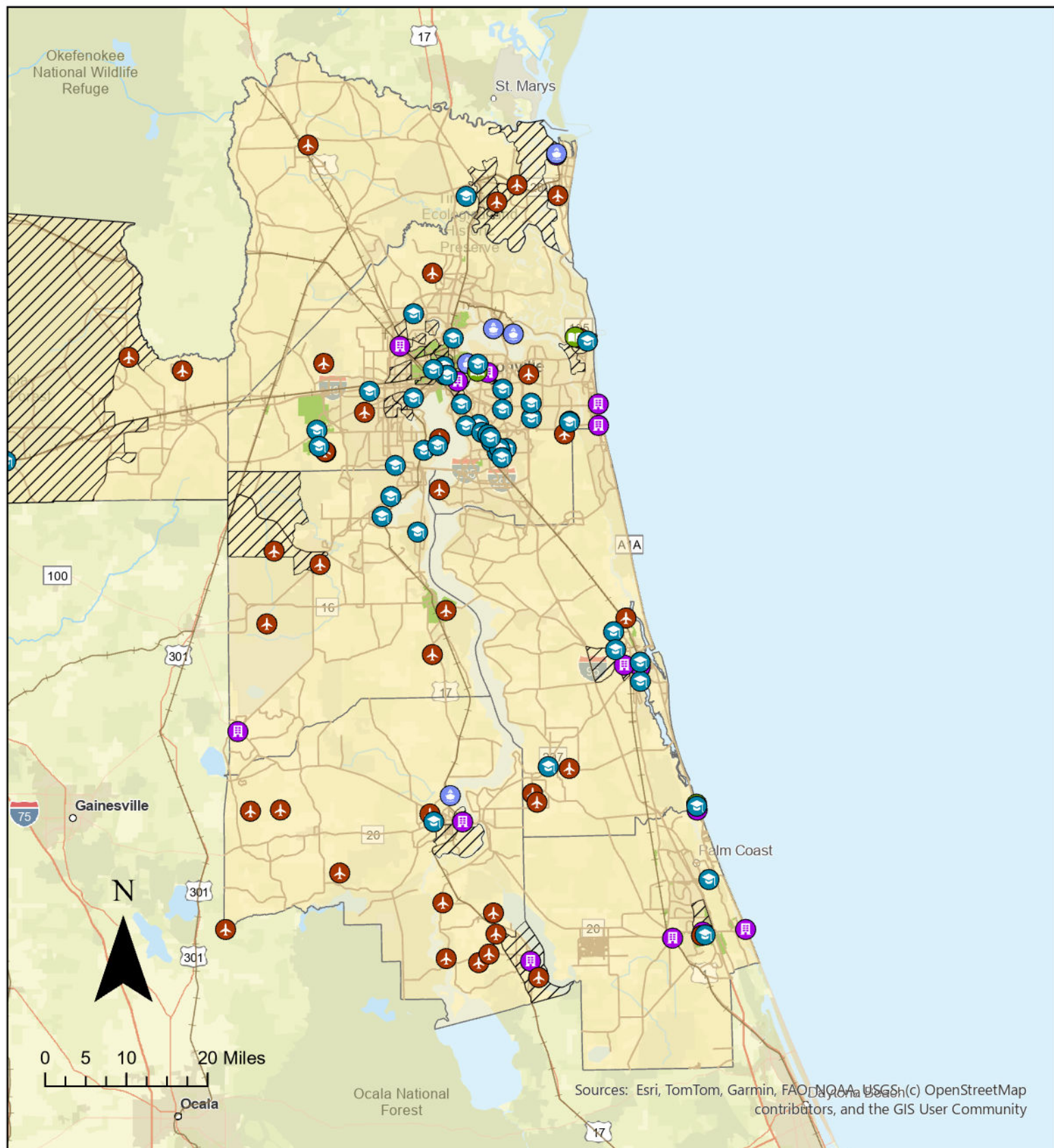
Northeast Florida Regional Economic Asset Map

The Northeast Florida Regional Economic Asset Map provides a comprehensive visualization of the region's most critical economic drivers and infrastructure. It highlights:

- Educational Institutions – Universities, colleges, and technical schools that foster workforce development and innovation.
- Research Facilities – Centers of innovation that support industry advancement and technology advancement.
- Community Redevelopment Areas (CRAs) – Targeted zones for revitalization and investment.
- Federal Opportunity Zones – An economic development tool that allows people to invest in distressed areas in the United States.
- State-Designated Brownfield Areas – Areas designated for environmental cleanup and redevelopment.
- Transportation Assets – Includes airports, seaports, railroads, and major roadways that facilitate regional connectivity and commerce.



This map was last updated in July 2025 and should be used for general reference only.





Northeast Florida Economic Assets

Education and Research

-  Educational Facility
-  Research Facility

Redevelopment Areas

-  Community Redevelopment Area (CRA)
-  Opportunity Zone
-  Brownfield Area

Transportation

-  Airport
-  Seaport
-  Railroad
-  Major Roadway



Northeast Florida Regional Council
July 2025